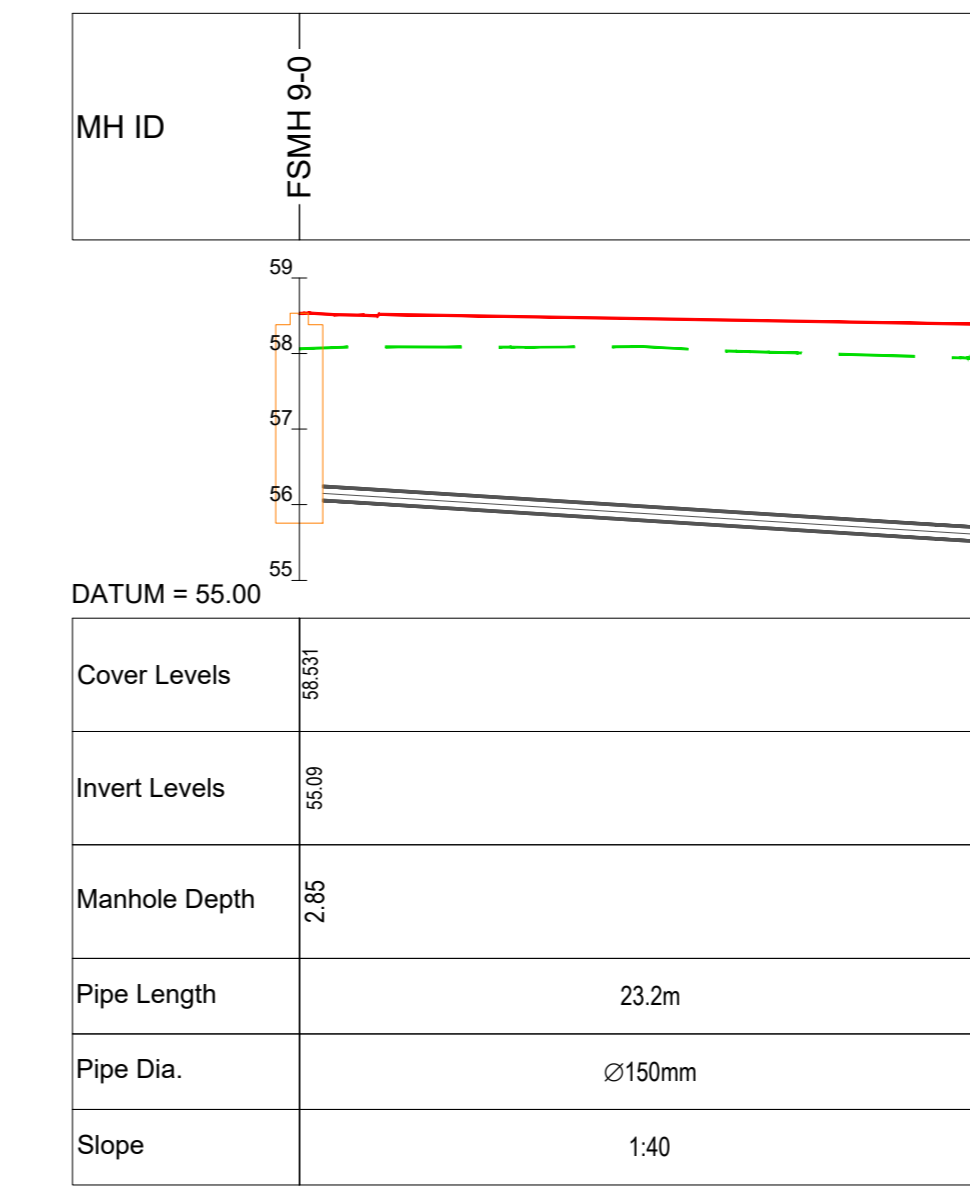
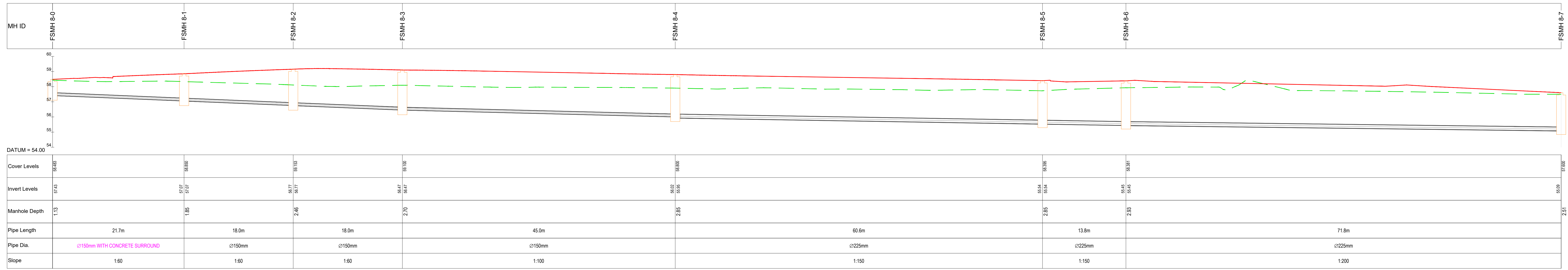


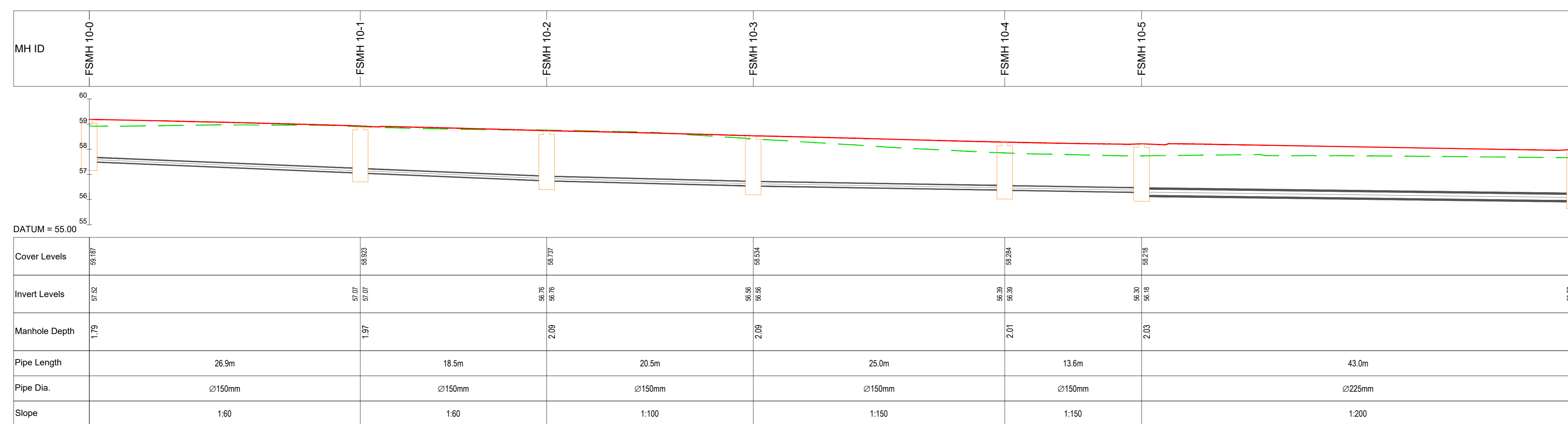
FSMH 7-0 TO FSMH 6-2 - PROFILE
SCALE: H 1:250, V 1:100



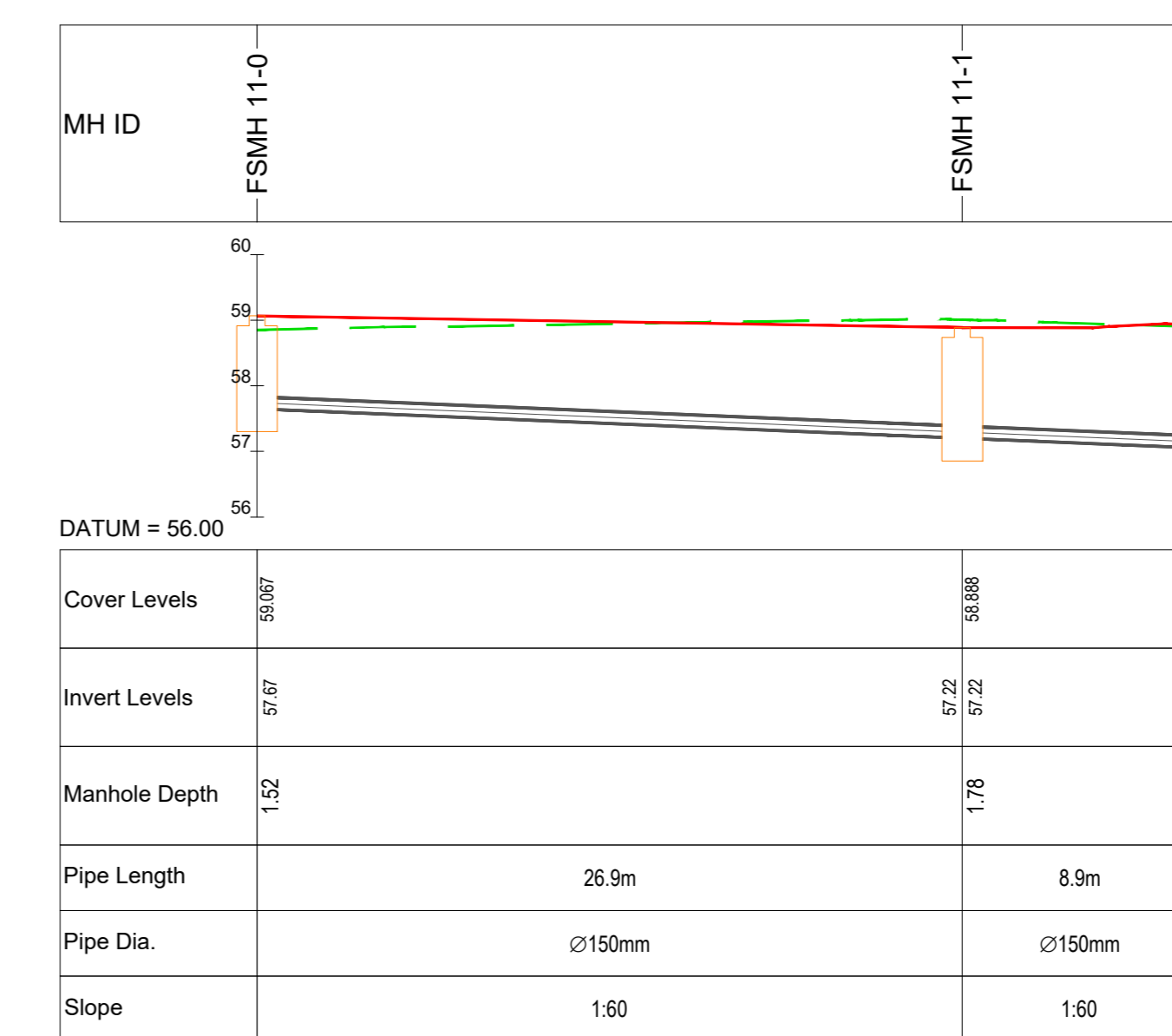
FSMH 9-0 TO FSMH 8-6 - PROFILE
SCALE: H 1:250, V 1:100



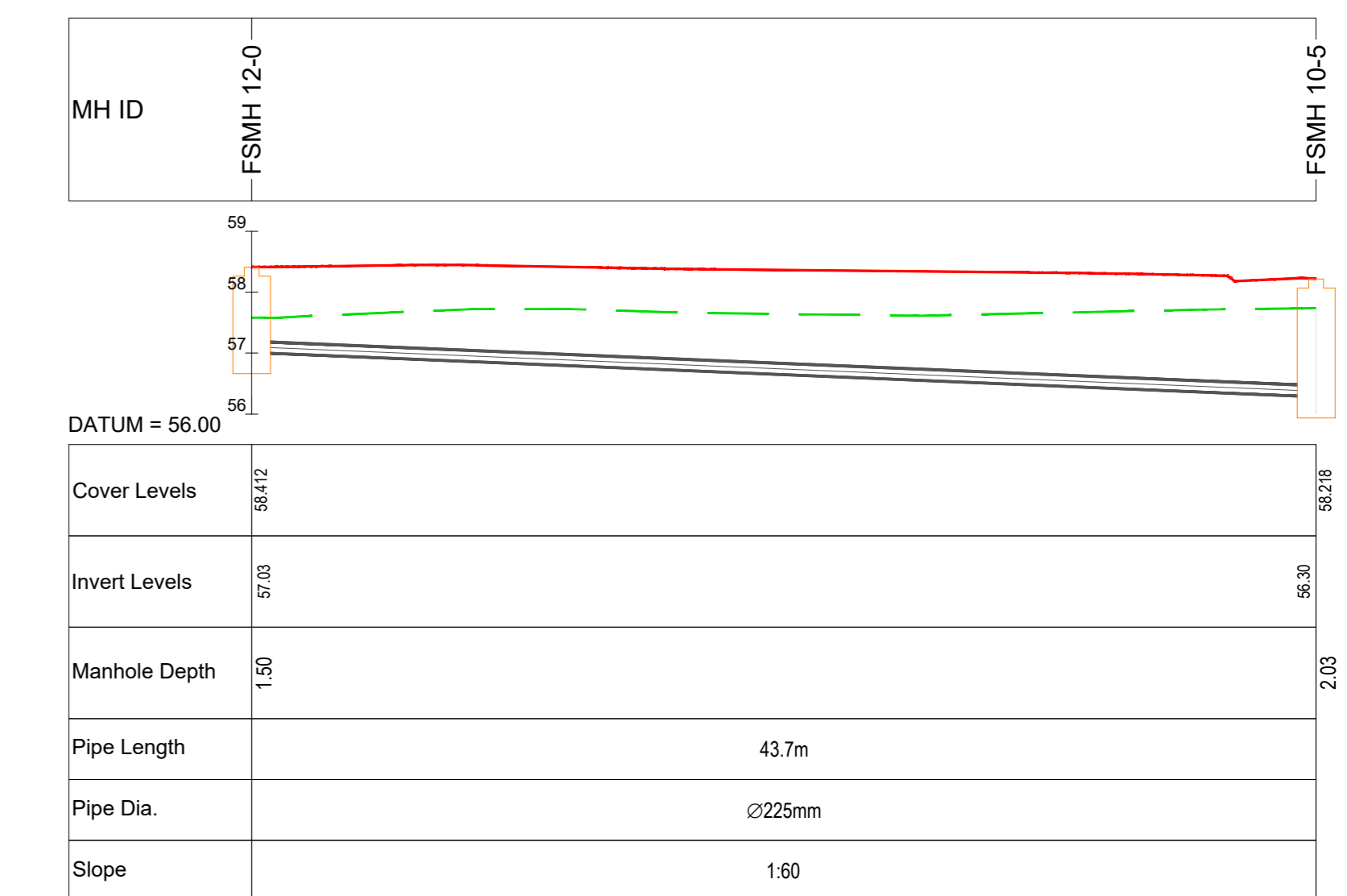
FSMH 8-0 TO FSMH 8-7 - PROFILE
SCALE: H 1:250, V 1:100



FSMH 10-0 TO FSMH 6-5 - PROFILE
SCALE: H 1:250, V 1:100



FSMH 11-0 TO FSMH 10-1 - PROFILE
SCALE: H 1:250, V 1:100



FSMH 12-0 TO FSMH 10-5 - PROFILE
SCALE: H 1:250, V 1:100



LEGEND:
 EXISTING GROUND PROFILE (dashed green line)
 PROPOSED GROUND PROFILE (solid red line)

DRAWING REFERENCES:
 REFER TO DRAWING 16_153_036 FOR PROPOSED FOUL SEWER LAYOUT, FOUL PUMPING LOCATION AND INDICATIVE RISING MAIN.

16_053_040 - BARNHILL GARDEN VILLAGE SHD - PROPOSED FOUL SEWER NETWORK LONGSECTIONS - SHEET 3 OF 8
 SCALE - AS INDICATED @ A0